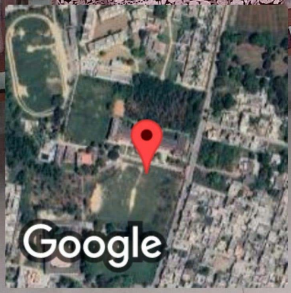




GPS Map Camera




Google

Qadian, Punjab, India  
R9hh+7jh, Sant Nagar, Qadian, Punjab 143516, India  
Lat 31.828152° Long 75.378957°  
15/01/25 12:00 PM GMT +05:30




 **GPS Map Camera**



**Qadian, Punjab, India**  
**R9hh+7jh, Sant Nagar, Qadian, Punjab 143516, India**  
**Lat 31.828154° Long 75.378953°**  
**15/01/25 12:00 PM GMT +05:30**



 **GPS Map Camera**




Google

**Qadian, Punjab, India**  
**R9hh+7jh, Sant Nagar, Qadian, Punjab 143516, India**  
**Lat 31.828042° Long 75.37899°**  
**15/01/25 12:03 PM GMT +05:30**



GPS Map Camera




Google

Qadian, Punjab, India  
R9hg+6w4 Sikh National College, Sant Nagar, Qadian,  
Punjab 143516, India  
Lat 31.828232° Long 75.377278°  
15/01/25 01:22 PM GMT +05:30



 **GPS Map Camera**



**Qadian, Punjab, India**  
**R9hg+6w4 Sikh National College, Sant Nagar, Qadian,**  
**Punjab 143516, India**  
**Lat 31.82826° Long 75.377336°**  
**15/01/25 01:22 PM GMT +05:30**

Africa Palm 4	-	100	400
मसुरा	—	4 x 100	= 400
विद्युत् तार		4 x 150	= 600
विद्युत् #		4 x 150	= 600
फाँदी		4 x 200	= 800
मोटे रोलिंग	-	4 x 200	= 400
मोटे पीछे रोपडा		10 x 100	= 1000
लिम		4 x 50	= 200
रोपडा		4 x 50	= 200
			<u>4600</u>
Tempurkret			400
			<u>5000</u>



## ಹೆಚ್ಚಿನ ಪ್ರಶ್ನೆ

1. ಮುಖ್ಯವಾಗಿ (4)
2. ಸಿಂಹ (4)
3. ಕಿತ್ತೆ (4)
4. ಕಿತ್ತೆ (4)
5. ಸಿಂಹಿನಿ Tree (4)
6. ಮರ ಪಕ್ಷಿ (10)
7. ಸಿಂಹ (4)
8. ಮರನಿ (4)

9. \_\_\_\_\_